MAP OF BROOKFIELD TOWNSHIP

1874

TOWN 4 RANGE 1.

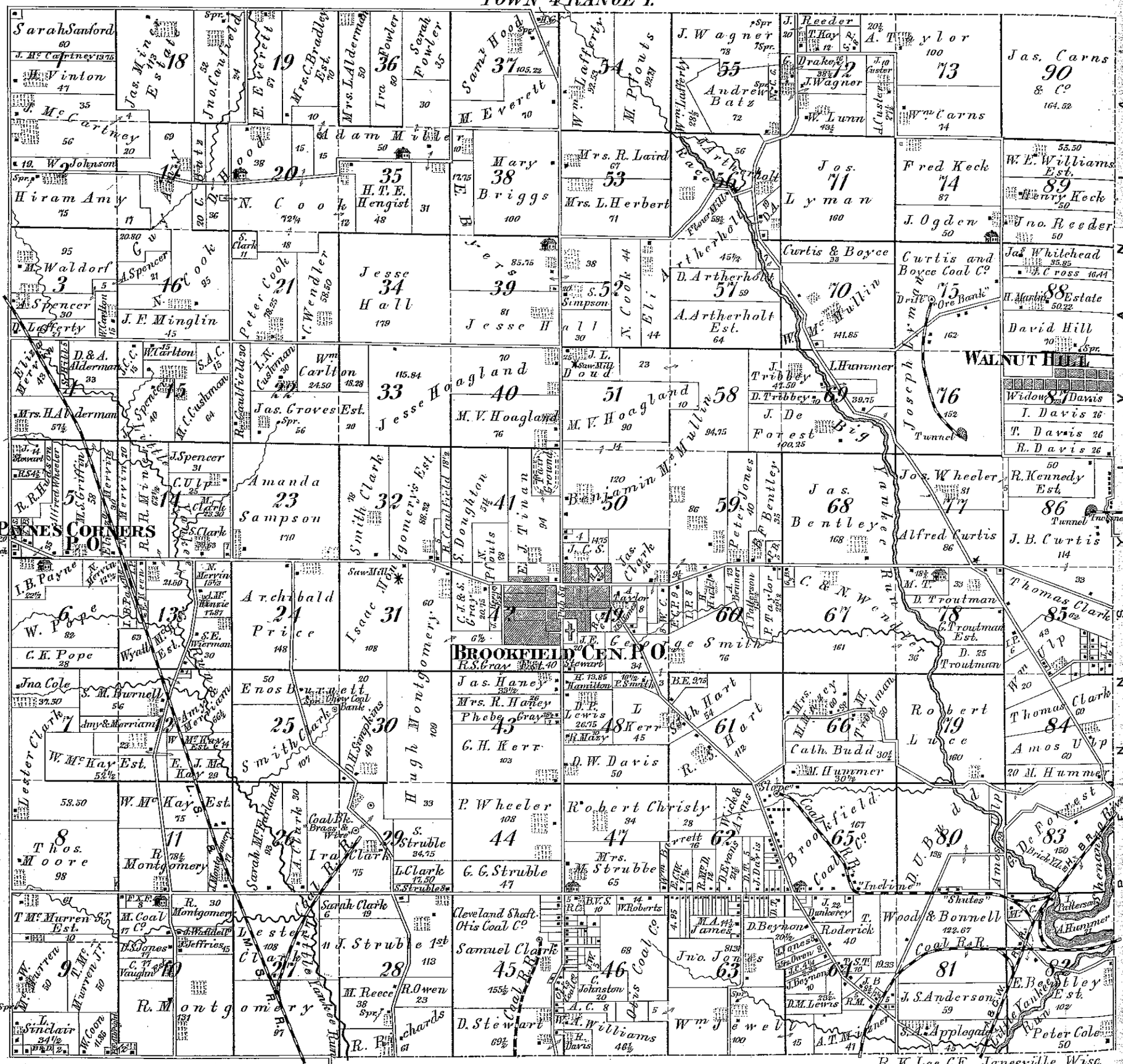

R. K. Lee, C.E., Janesville, Wisc.

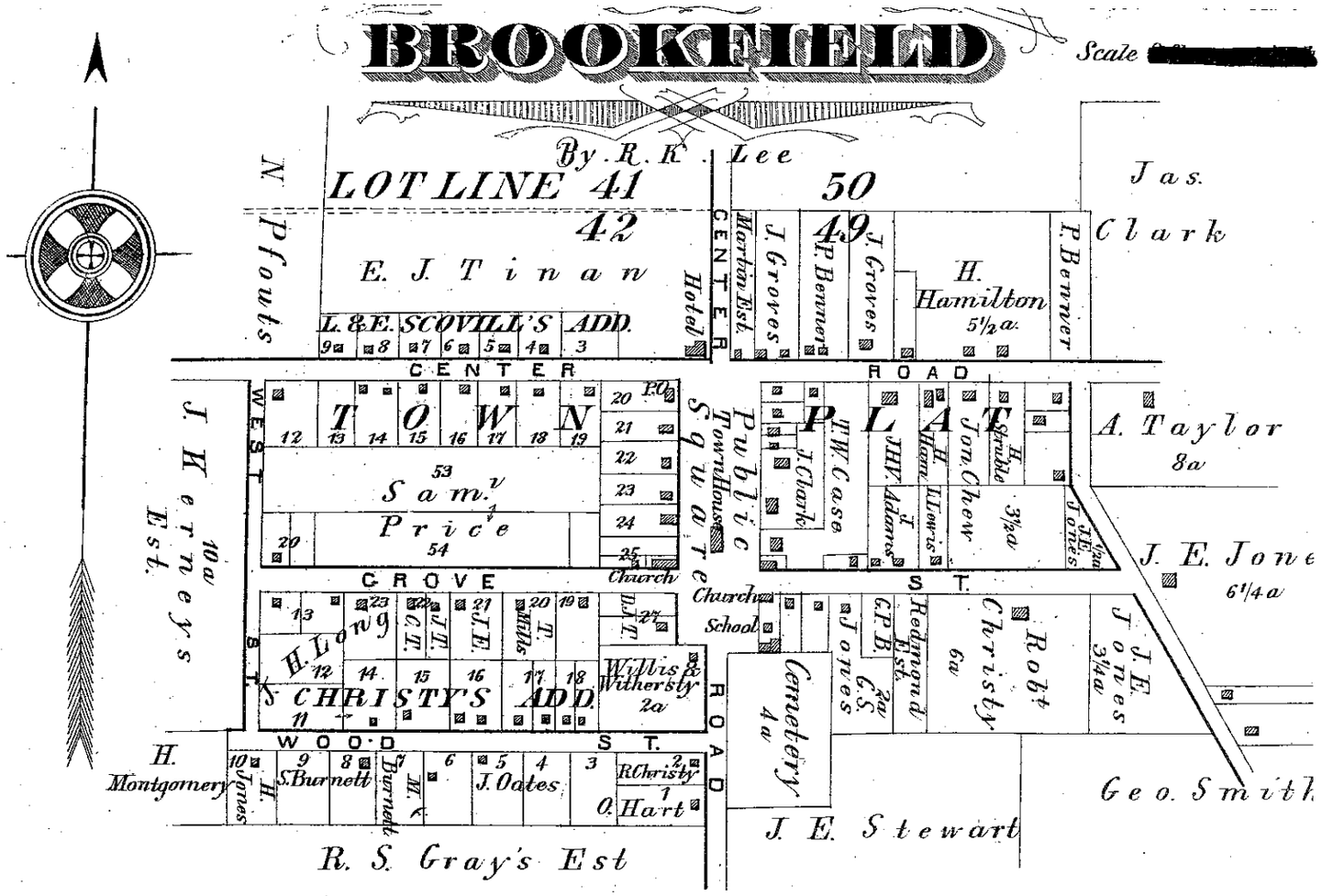
BROOKFIELD
Scale [redacted]
By R. K. Lee
LOT LINE 41
42
50
49
N. Pfouts
E. J. Tinan
L. & E. SCOVILL'S ADD.
Hotel
CENTER
Martin Est.
J. Groves
P. Benner
J. Groves
H. Hamilton 5½a.
P. Benner
Jas. Clark
CENTER ROAD
TOWN PLAT
Sam.l Price
Public Square
Town House
J. Clark
T.W. Case
J.H.V. Adams
H. Ham
L. Lewis
Jon. Chew
H. Struble
3½a
J.E. Jones
A. Taylor 8a
J. E. Jone 6¼a
J. Kerneys Est. 10a
WEST ST.
CROVE ST.
Church
Church School
H. Long
J.T. C.T.
J.E.
T. Mills
D.J.T.
CHRISTY'S ADD.
Willis & Withersty 2a
Cemetery 4a
G.P.B. 2a G.S. Jones
Redmond Est.
Robt Christy 6a
J.E. Jones 3¼a
ROAD
WOOD ST.
H. Montgomery
H. Jones
S. Burnett
Burnett
J. Oates
R. Christy
O. Hart
R. S. Gray's Est
J. E. Stewart
Geo. Smith

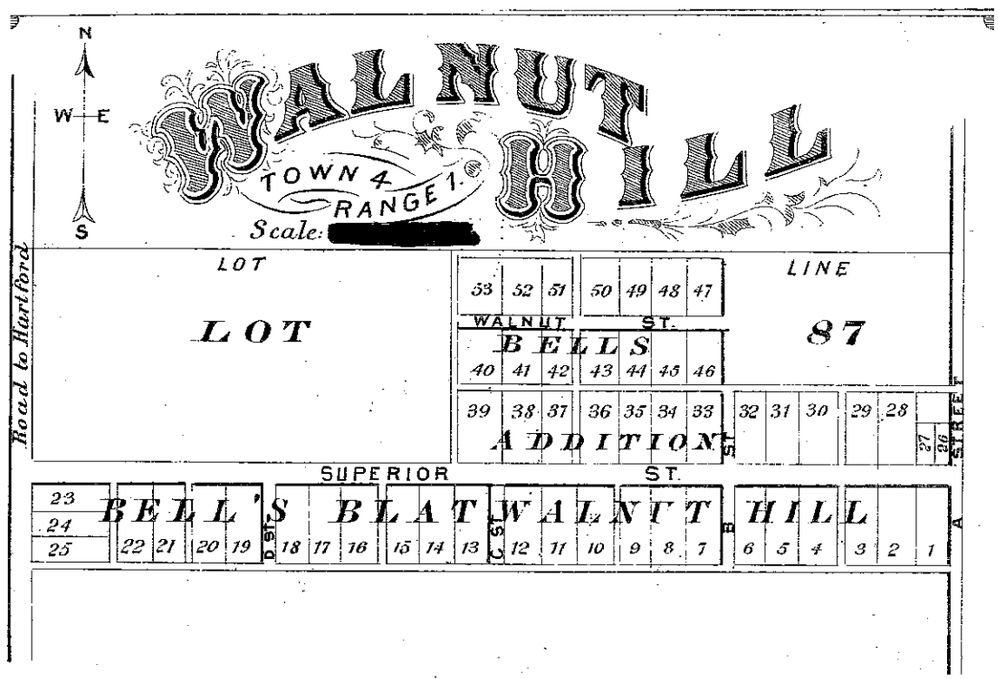
N
W E
S
WALNUT HILL
TOWN 4 RANGE 1.
Scale: [redacted]
LOT LINE
LOT
87
WALNUT ST.
BELLS
ADDITION
SUPERIOR ST.
BELL'S BLAT WALNUT HILL
Road to Hartford
STREET