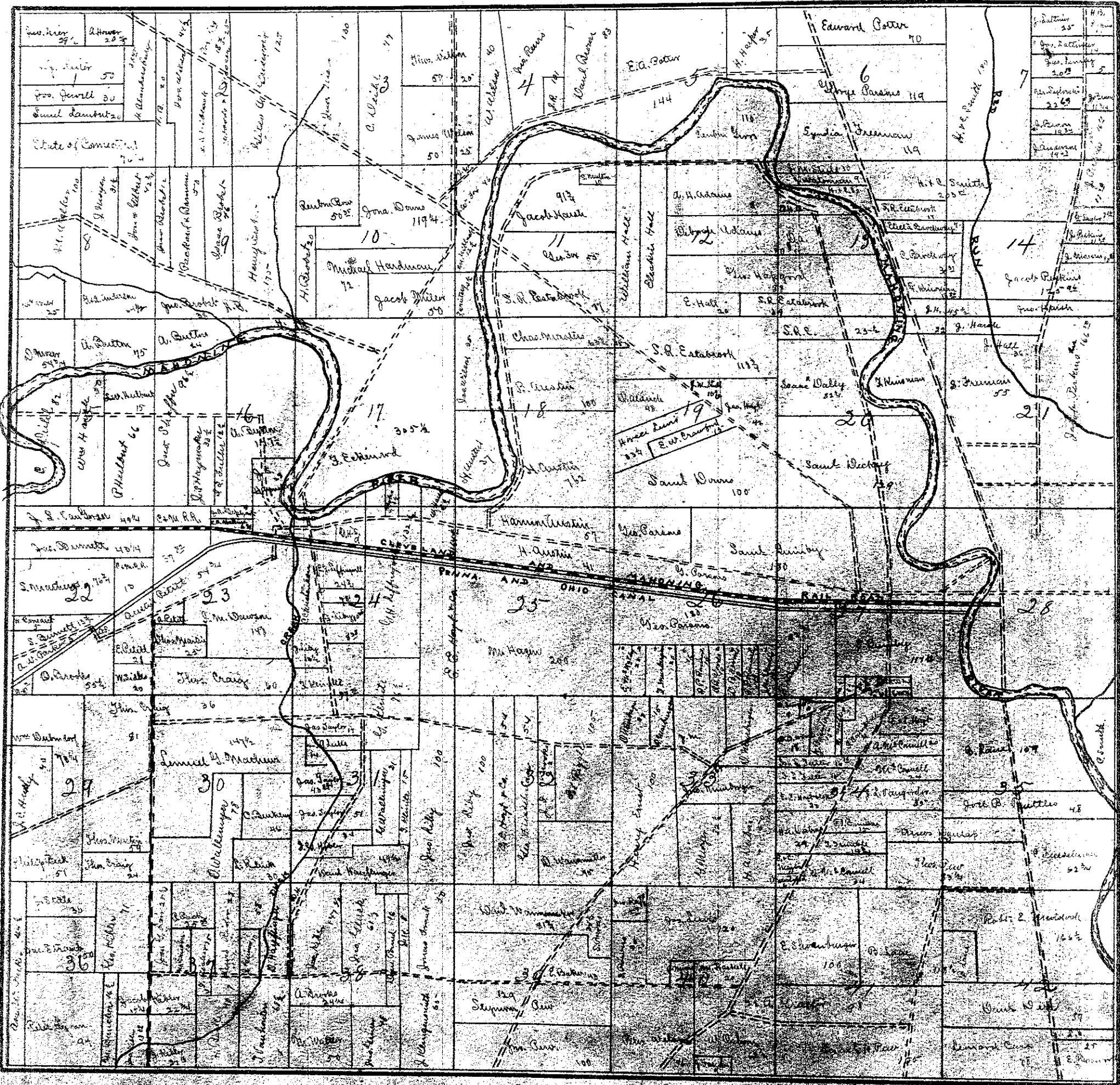


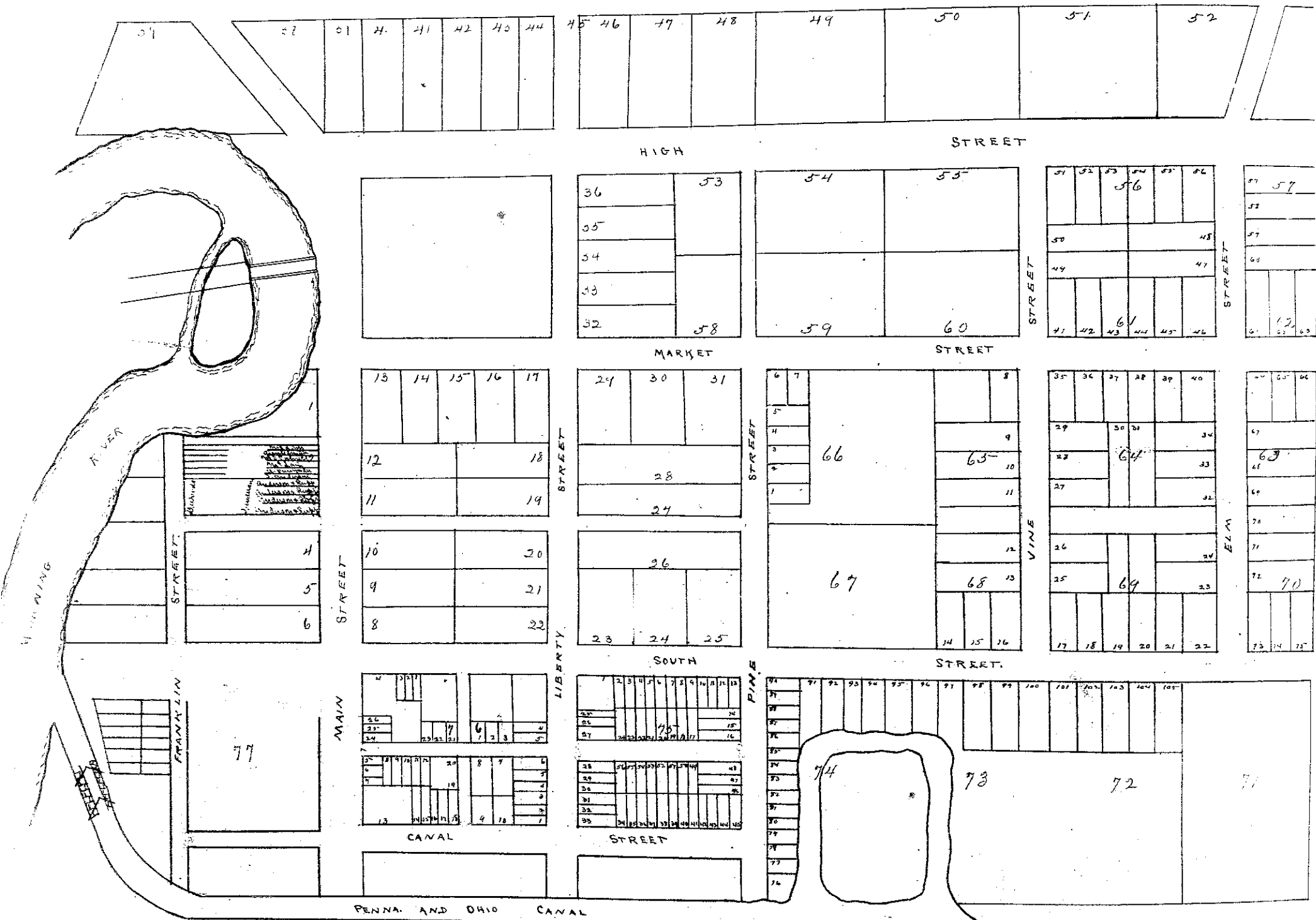
# WARREN.

1859



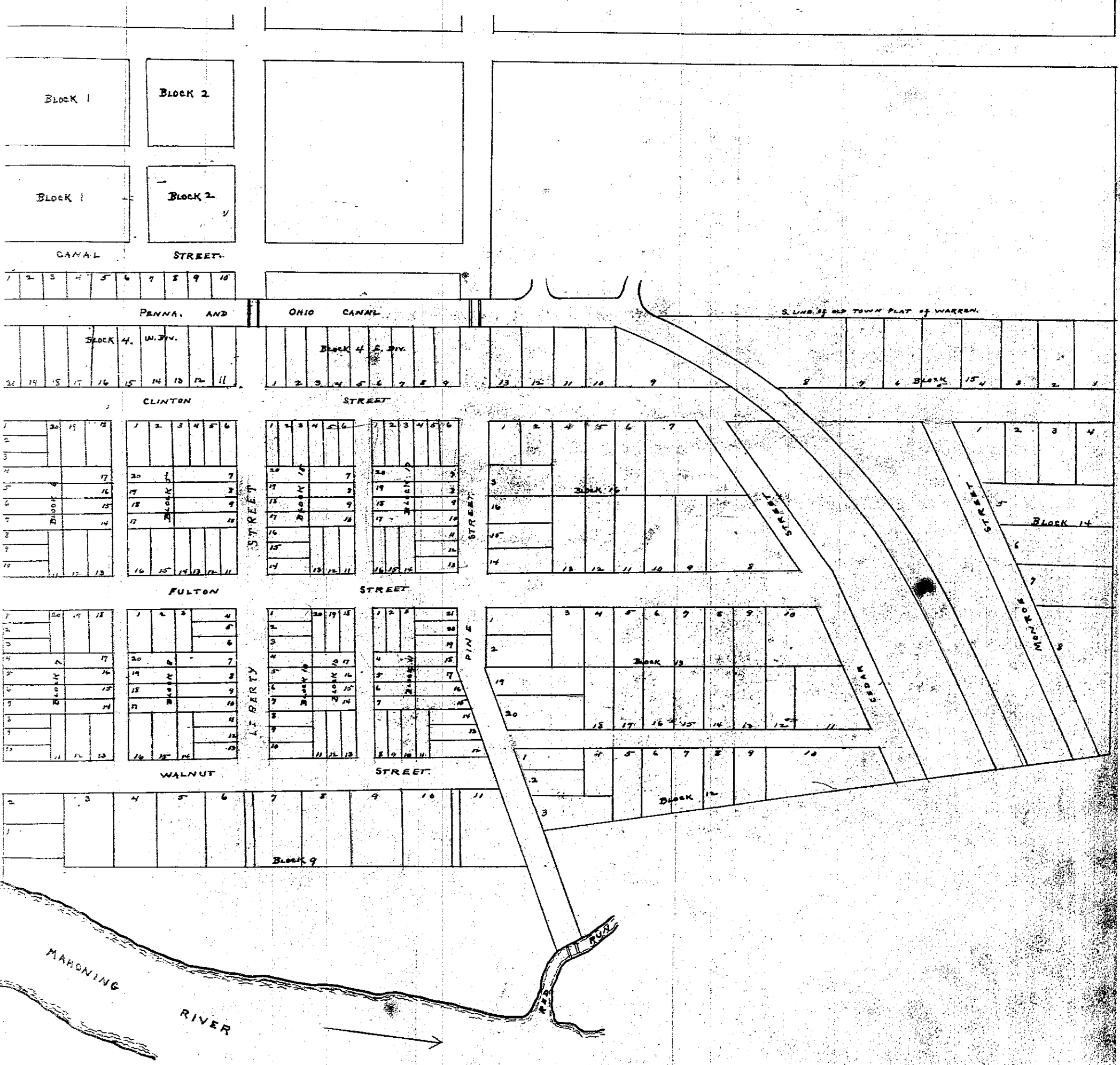
# WARREN.

1859



# SOUTH WARREN.

1859



E. WARREN IN HOWLAND.

1859

VIENNA

ROAD

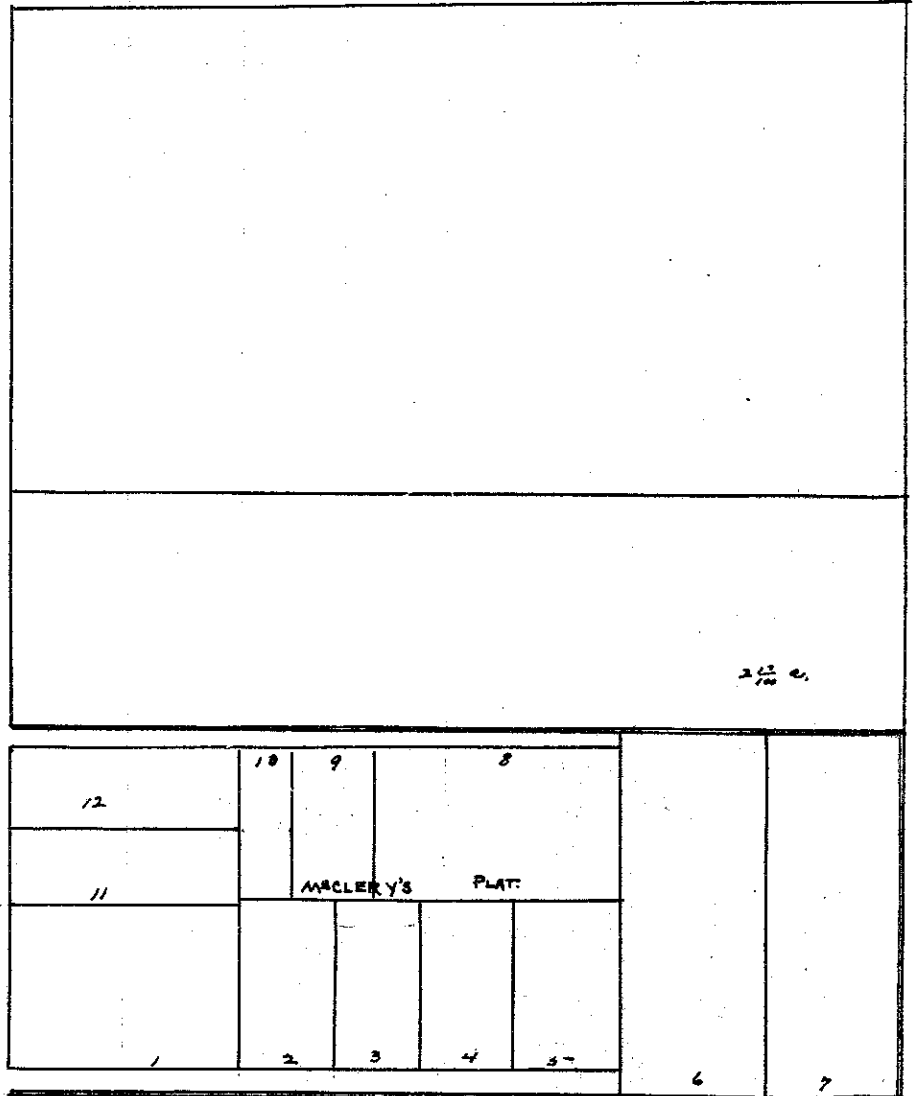
1	2	3	4	5	6	7	8	9	10	11	12	13	14	15	16
---	---	---	---	---	---	---	---	---	----	----	----	----	----	----	----

17	18	19	20	21	22	23	24	25	26	27	28	POTTER'S PLAT			29
														30	
														31	
														32	
														33	

34	35	36	37	38	39	40	41	42	43	44	45				46
														47	
														48	
														49	

SLICE OF POTTER'S PLAT						$\frac{1}{6}$			
						$\frac{1}{6}$			
1 acre				$\frac{1}{4}$		$\frac{1}{4}$		$\frac{12}{160}$	

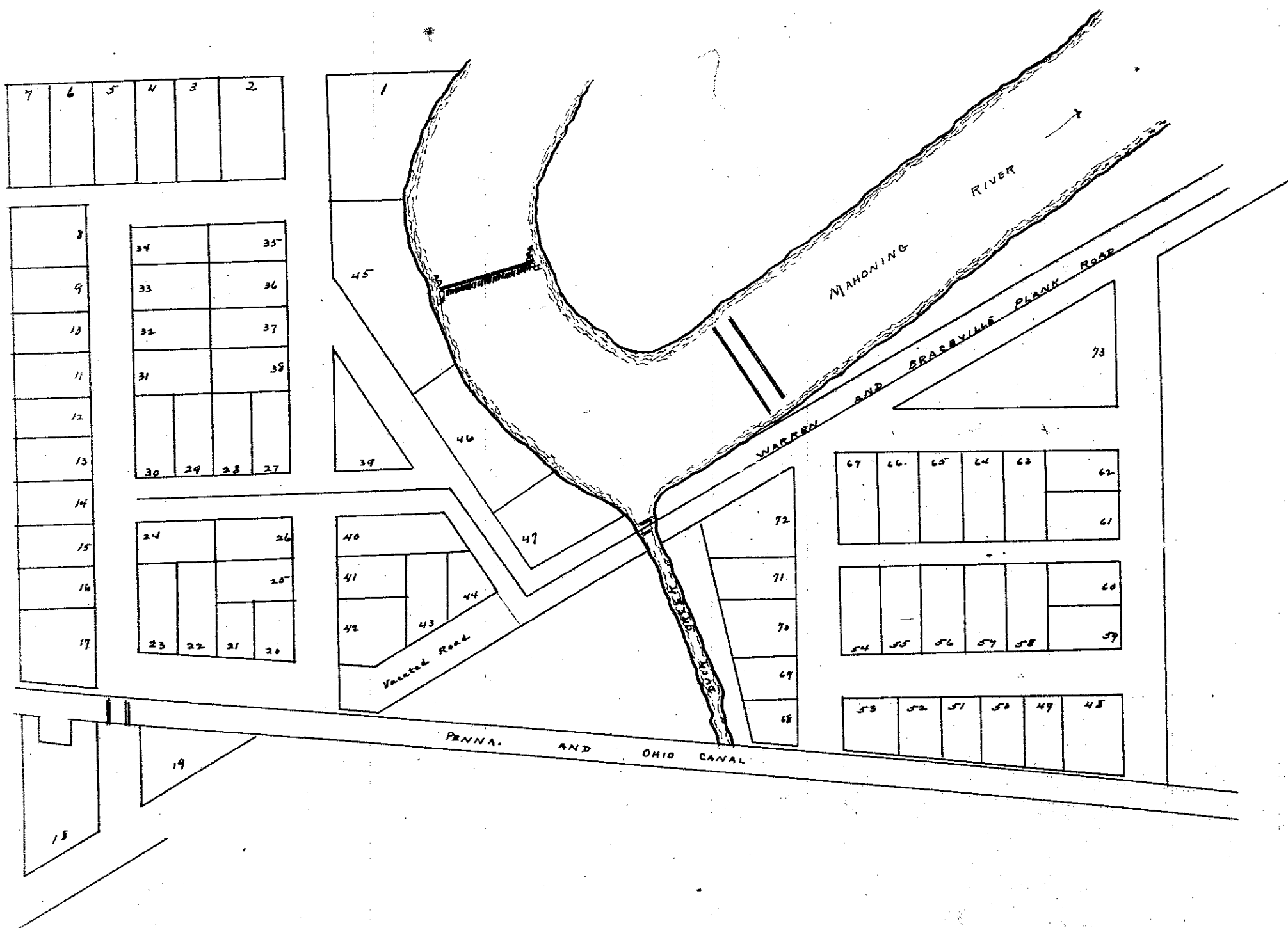
YOUNGSTOWN ROAD



$\frac{25}{100} \text{ a.}$

# WEST WARREN.

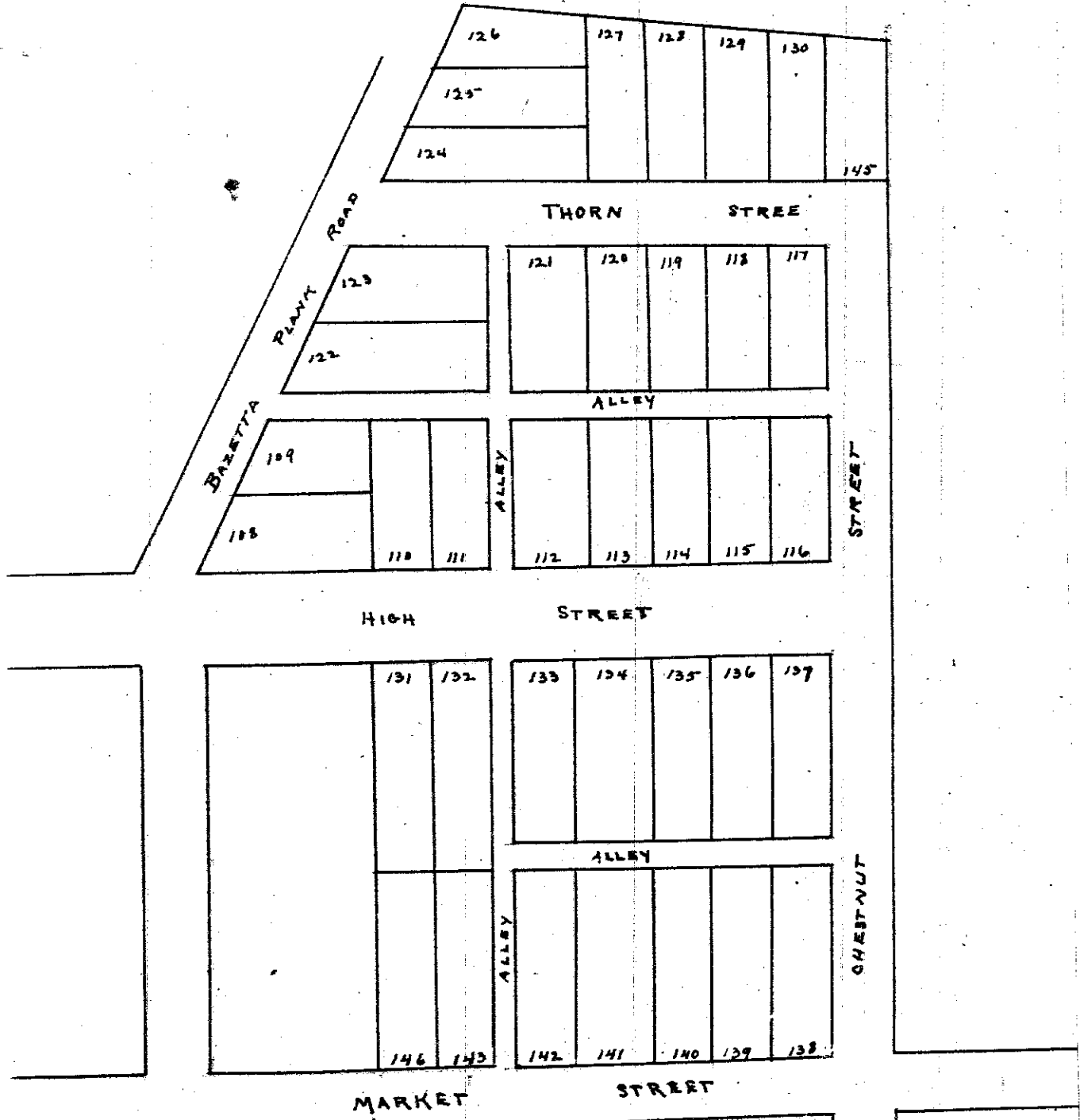
1859





PEASE ADDITION TO WARREN.

1859



ORIGINAL TR. LINE BETWEEN  
WARREN & HOWLAND.

PERKIN'S ADDITION TO WARREN.

1859

WARREN OPPOSITE BRIDGE.

